

ELEVATIONS IN FEET  
DIMENSIONS IN METRES

**AERODROME OBSTACLE CHART - ICAO**  
TYPE A (OPERATING LIMITATIONS)

**WARSAW CHOPIN AIRPORT**  
**RWY 11/29**

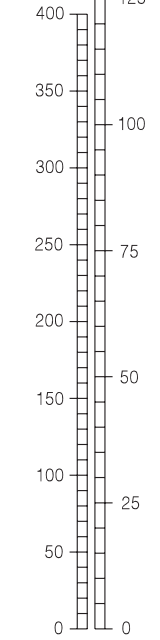
**RWY 11 - 29**

MAGNETIC VARIATION 5° E 2016

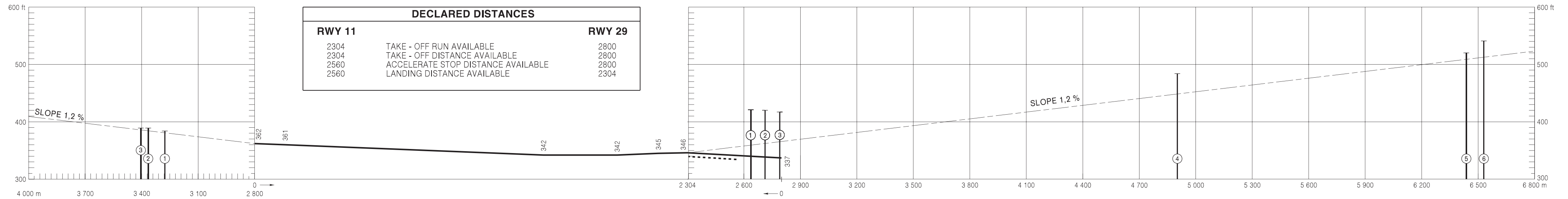
DECLARED DISTANCES		
RWY 11		RWY 29
2304	TAKE - OFF RUN AVAILABLE	2800
2304	TAKE - OFF DISTANCE AVAILABLE	2800
2560	ACCELERATE STOP DISTANCE AVAILABLE	2800
2560	LANDING DISTANCE AVAILABLE	2304

METRES

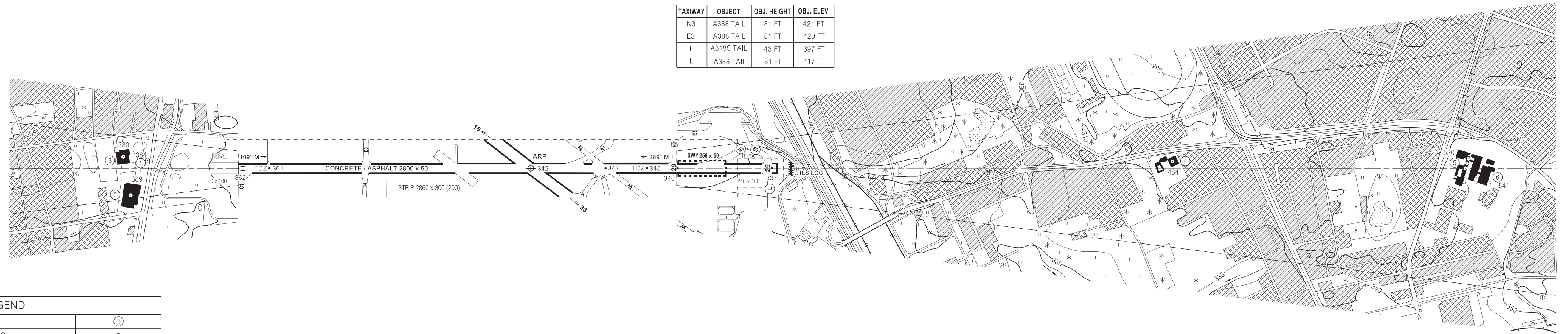
FEET



VERTICAL SCALE  
1 : 1 500

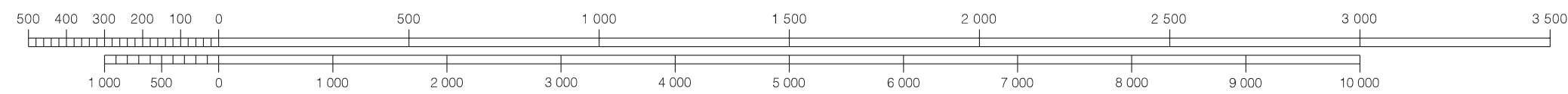


TAXIWAY	OBJECT	OBJ. HEIGHT	OBJ. ELEV
N3	A388 TAIL	81 FT	421 FT
E3	A388 TAIL	81 FT	420 FT
L	A318S TAIL	43 FT	397 FT
L	A388 TAIL	81 FT	417 FT



HORIZONTAL SCALE 1 : 15 000

METRES



FEET

**LEGEND**

IDENTIFICATION NUMBER	①
POLE, TOWER, SPIRE, ANTENNA, ETC.	○
TREE OR SHRUB	*
RAILROAD (TWO OR MORE TRACKS)	—+—+—+—+—
TRANSMISSION LINE OR OVERHEAD CABLE	—T—T—T—
BUILDING OR LARGE STRUCTURE	■
ESCARPMENT	
EMBANKMENT	
MEADOW	
LAKE	☁
TERRAIN CONTOUR	~340~

**AMENDMENT RECORD**

No	DATE	ENTERED BY